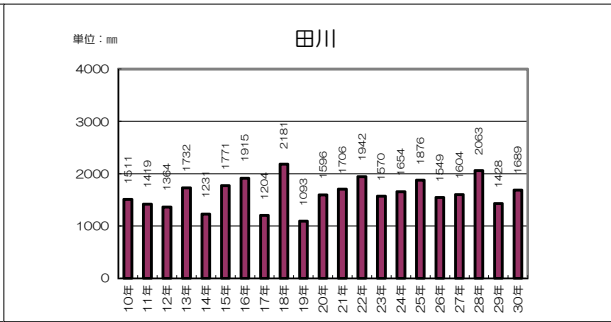
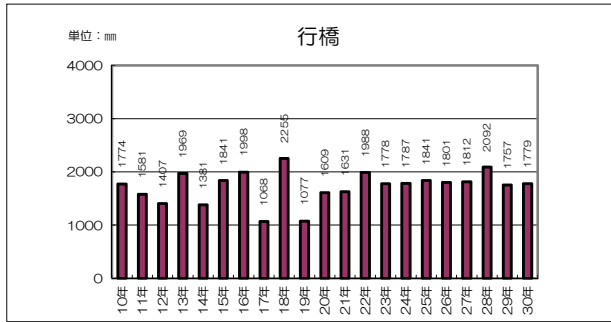
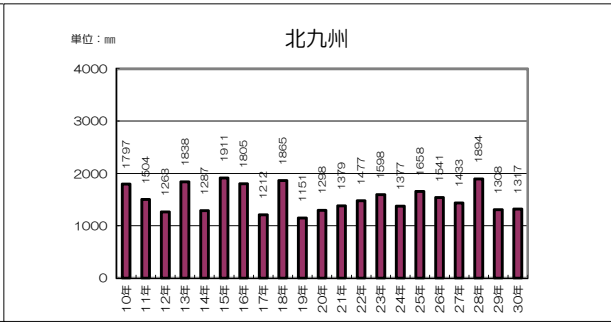
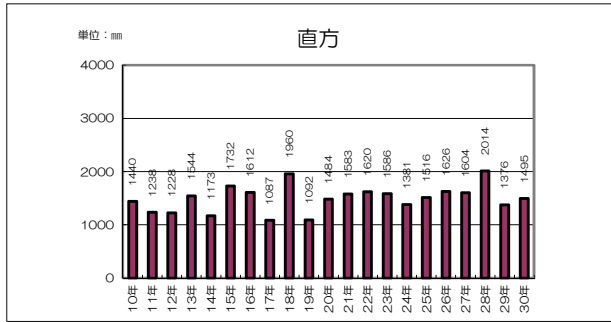
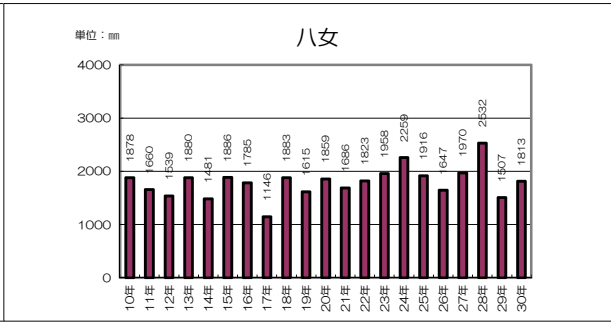
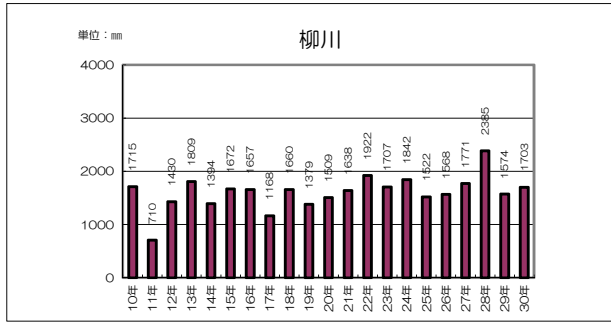
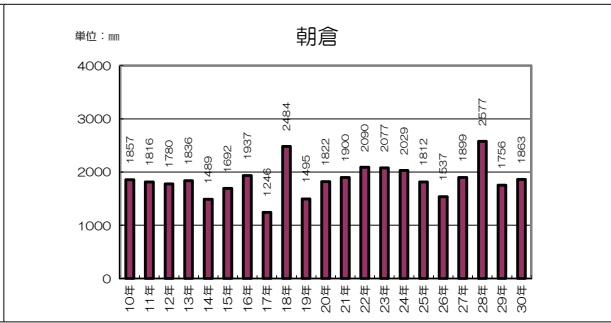
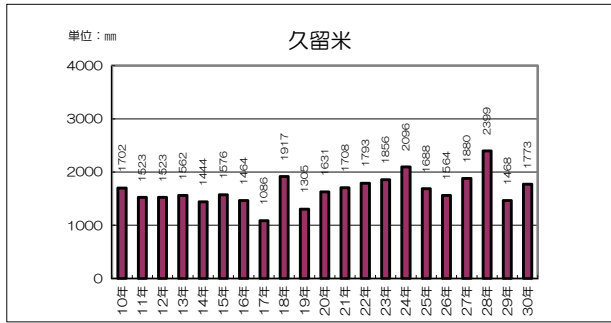
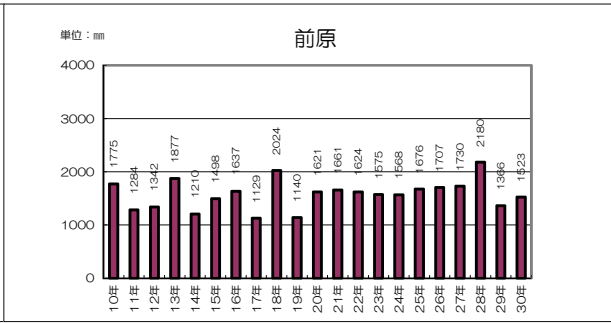
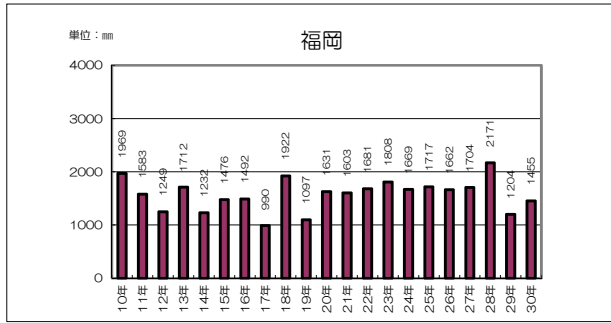


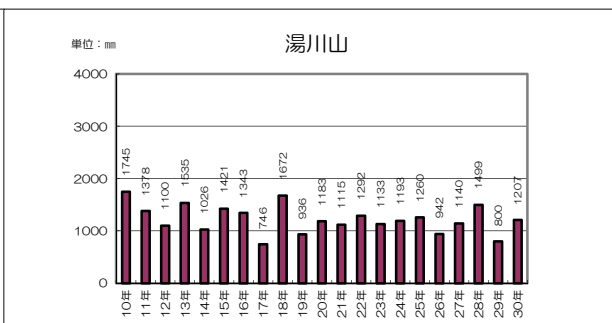
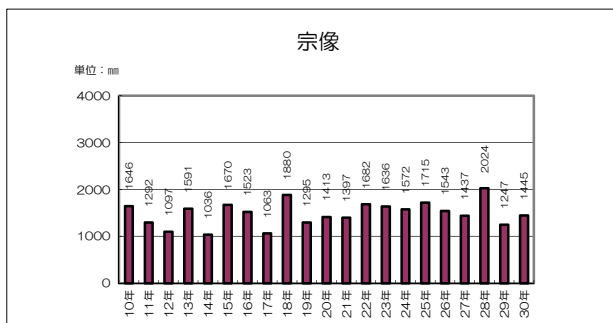
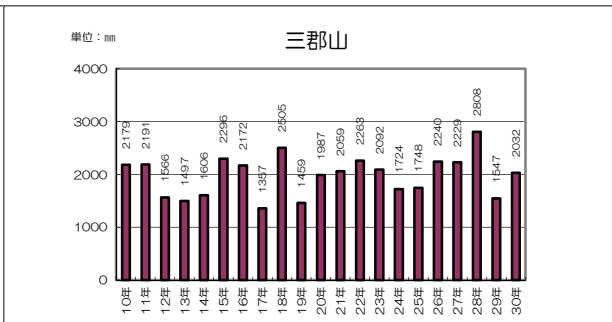
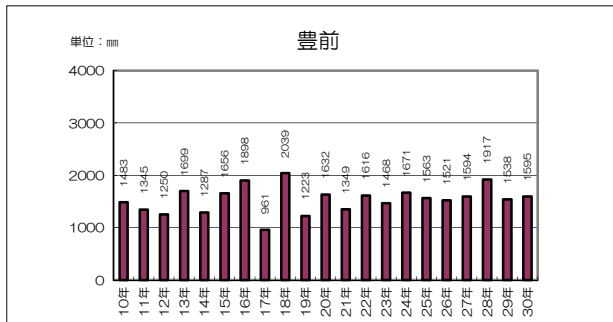
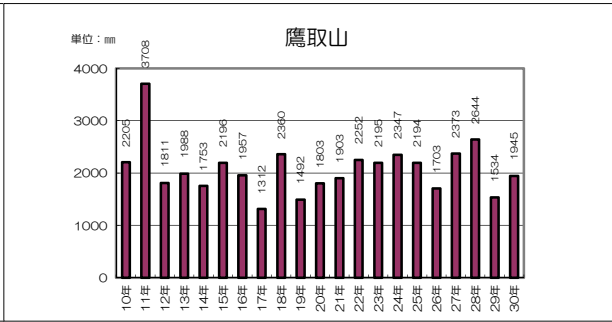
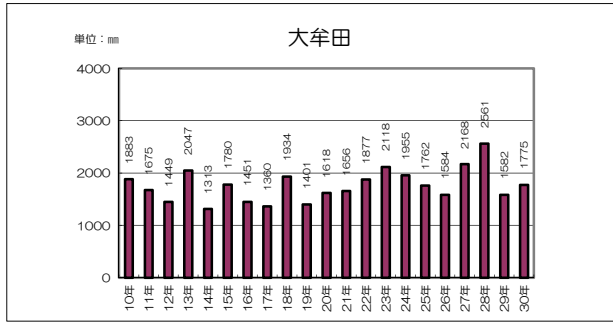
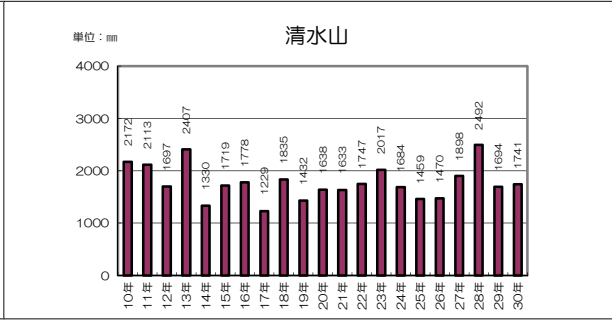
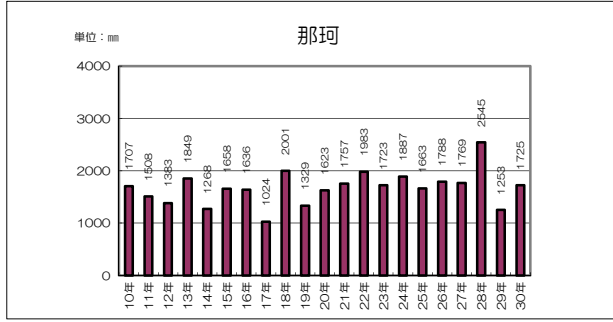
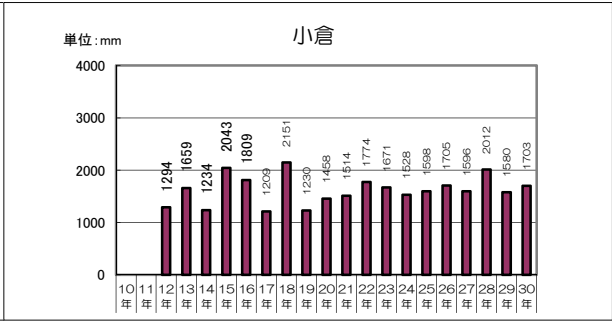
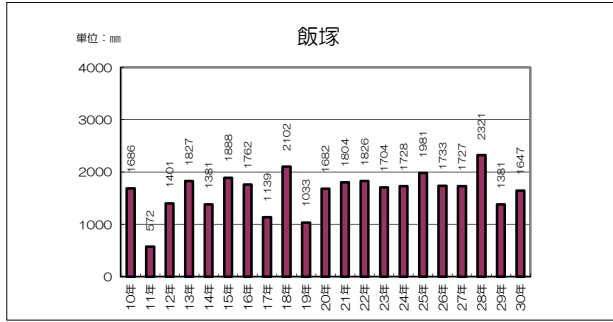
2 県防災行政無線観測による年別雨量

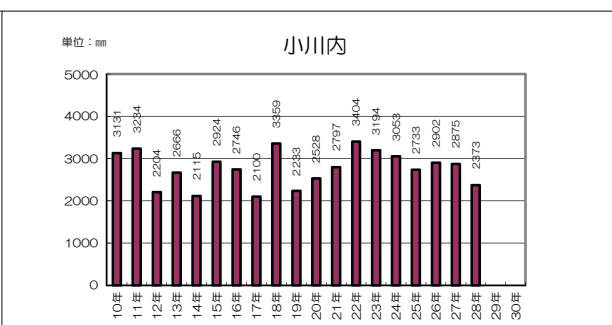
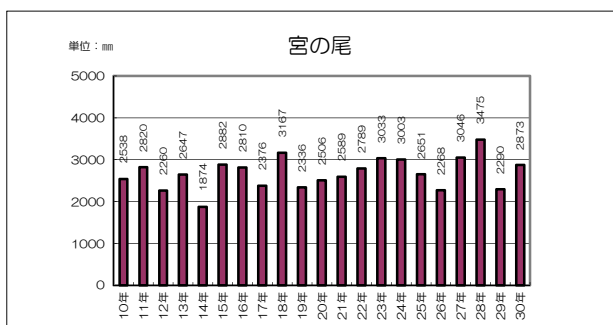
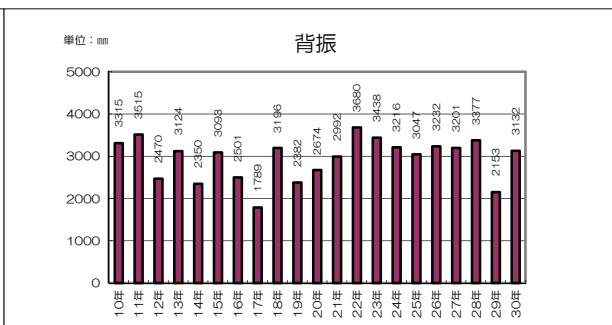
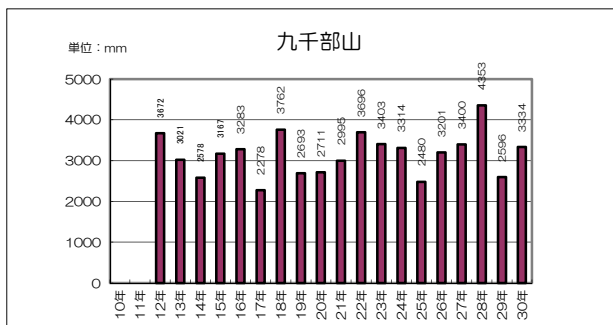
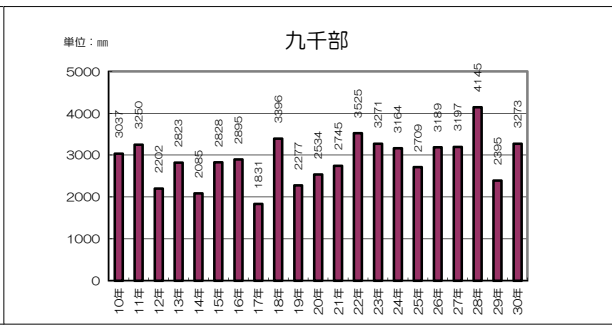
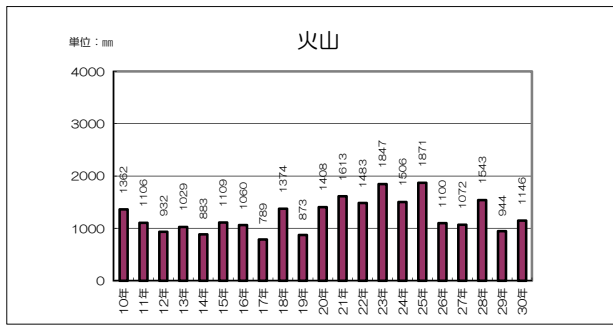
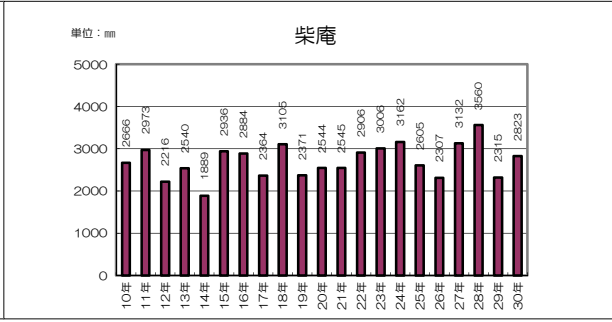
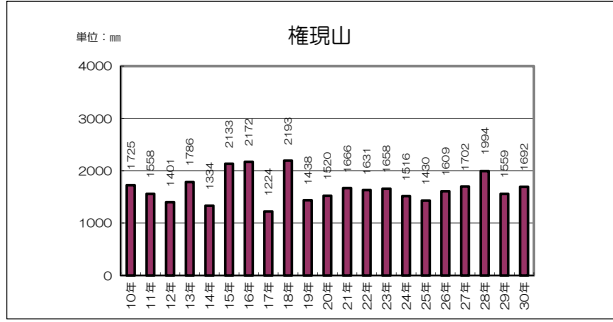
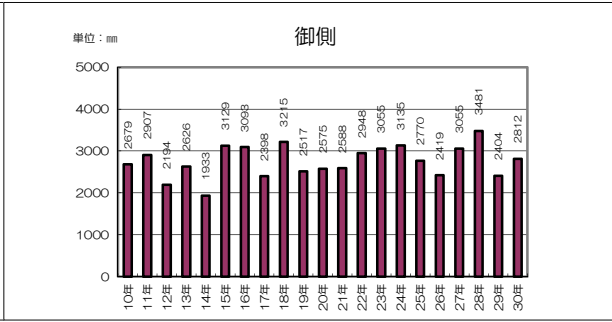
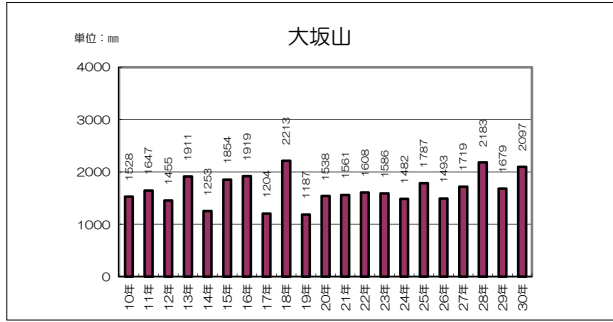
単位(mm)

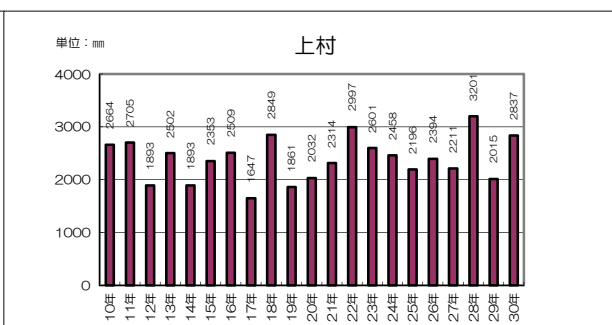
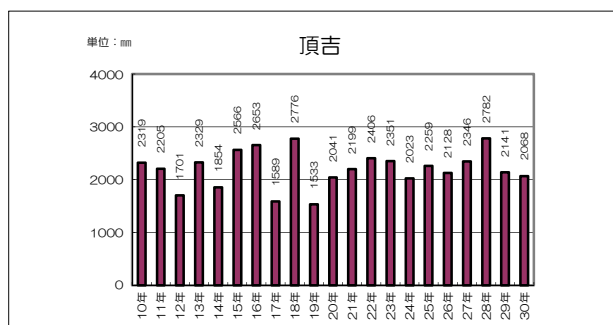
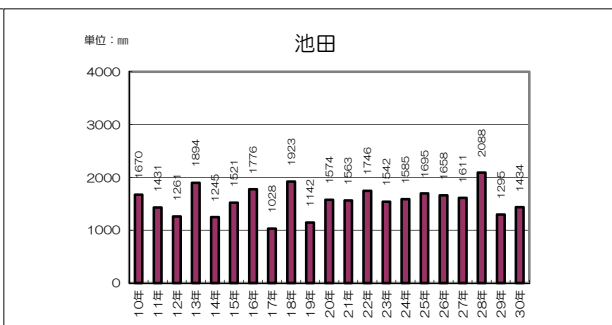
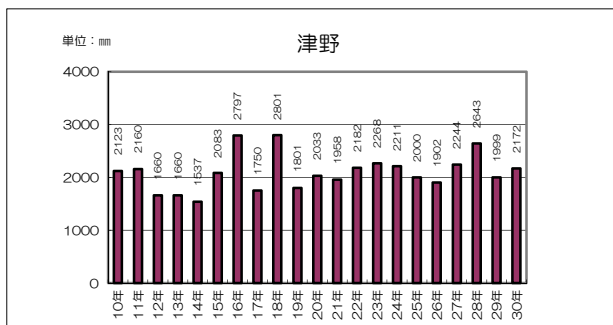
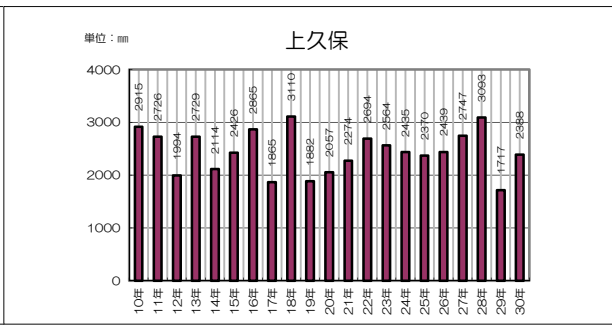
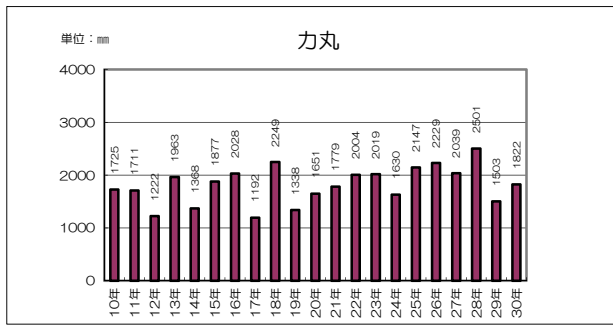
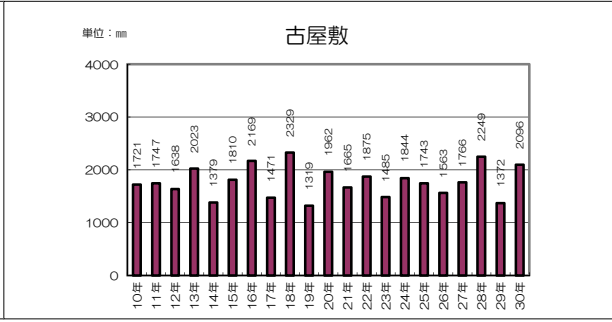
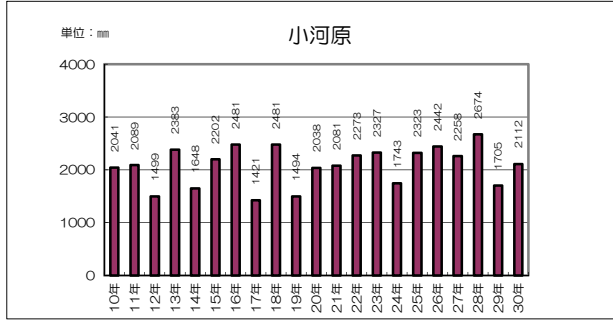
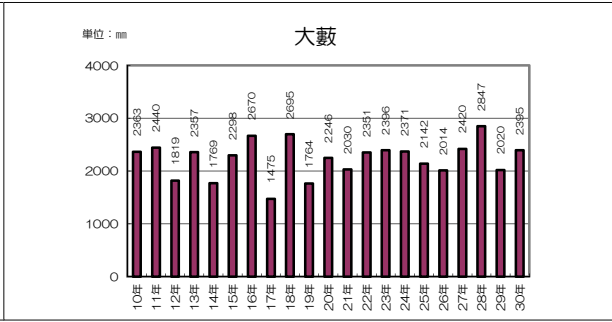
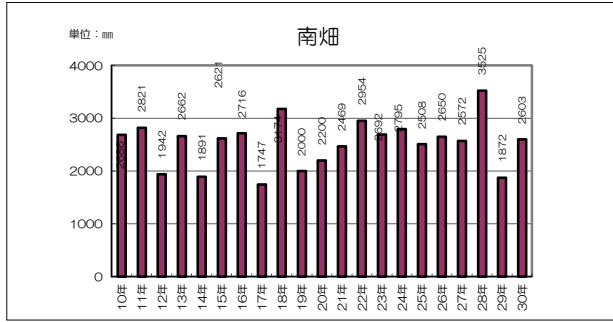
年 観測地点	10年	11年	12年	13年	14年	15年	16年	17年	18年	19年	20年	21年	22年	23年	24年	25年	26年	27年	28年	29年	30年
福岡	1,969	1,583	1,249	1,712	1,232	1,476	1,492	990	1,922	1,097	1,631	1,603	1,681	1,808	1,669	1,717	1,662	1,704	2,171	1,204	1,455
久留米	1,702	1,523	1,523	1,562	1,444	1,576	1,464	1,086	1,917	1,305	1,631	1,708	1,793	1,856	2,096	1,688	1,564	1,880	2,399	1,468	1,773
柳川	1,715	710	1,430	1,809	1,394	1,672	1,657	1,168	1,660	1,379	1,509	1,638	1,922	1,707	1,842	1,522	1,568	1,771	2,385	1,574	1,703
直方	1,440	1,238	1,228	1,544	1,173	1,732	1,612	1,087	1,960	1,092	1,484	1,583	1,620	1,586	1,381	1,516	1,626	1,604	2,014	1,376	1,495
行橋	1,774	1,581	1,407	1,969	1,381	1,841	1,998	1,068	2,255	1,077	1,609	1,631	1,988	1,778	1,787	1,841	1,801	1,812	2,092	1,757	1,779
前原	1,775	1,284	1,342	1,877	1,210	1,498	1,637	1,129	2,024	1,140	1,621	1,661	1,624	1,575	1,568	1,676	1,707	1,730	2,180	1,366	1,523
朝倉	1,857	1,816	1,780	1,836	1,489	1,692	1,937	1,246	2,484	1,495	1,822	1,900	2,090	2,077	2,029	1,812	1,537	1,899	2,577	1,756	1,863
八女	1,878	1,660	1,539	1,880	1,481	1,886	1,785	1,146	1,883	1,615	1,859	1,686	1,823	1,958	2,259	1,916	1,647	1,970	2,532	1,507	1,813
北九州	1,797	1,504	1,263	1,838	1,287	1,911	1,805	1,212	1,865	1,151	1,298	1,379	1,477	1,598	1,377	1,658	1,541	1,433	1,894	1,308	1,317
田川	1,511	1,419	1,364	1,732	1,231	1,771	1,915	1,204	2,181	1,093	1,596	1,706	1,942	1,570	1,654	1,876	1,549	1,604	2,063	1,428	1,689
飯塚	1,686	572	1,401	1,827	1,381	1,888	1,762	1,139	2,102	1,033	1,682	1,804	1,826	1,704	1,728	1,981	1,733	1,727	2,321	1,381	1,647
那珂	1,707	1,508	1,383	1,849	1,268	1,658	1,636	1,024	2,001	1,329	1,623	1,757	1,983	1,723	1,887	1,663	1,788	1,769	2,545	1,253	1,725
大牟田	1,883	1,675	1,449	2,047	1,313	1,780	1,451	1,360	1,934	1,401	1,618	1,656	1,877	2,118	1,955	1,762	1,584	2,168	2,561	1,582	1,775
豊前	1,483	1,345	1,250	1,699	1,287	1,656	1,898	961	2,039	1,223	1,632	1,349	1,616	1,468	1,671	1,563	1,521	1,594	1,917	1,538	1,595
宗像	1,646	1,292	1,097	1,591	1,036	1,670	1,523	1,063	1,880	1,295	1,413	1,397	1,682	1,636	1,572	1,715	1,543	1,437	2,024	1,247	1,445
小倉			1,294	1,659	1,234	2,043	1,809	1,209	2,151	1,230	1,458	1,514	1,774	1,671	1,528	1,598	1,705	1,596	2,012	1,580	1,703
清水山	2,172	2,113	1,697	2,407	1,330	1,719	1,778	1,229	1,835	1,432	1,638	1,633	1,747	2,017	1,684	1,459	1,470	1,898	2,492	1,694	1,741
鷹取山	2,205	3,708	1,811	1,988	1,753	2,196	1,957	1,312	2,360	1,492	1,803	1,903	2,252	2,195	2,347	2,194	1,703	2,373	2,644	1,534	1,945
三郡山	2,179	2,191	1,566	1,497	1,606	2,296	2,172	1,357	2,505	1,459	1,987	2,059	2,263	2,092	1,724	1,748	2,240	2,229	2,808	1,547	2,032
湯川山	1,745	1,378	1,100	1,535	1,026	1,421	1,343	746	1,672	936	1,183	1,115	1,292	1,133	1,193	1,260	942	1,140	1,499	800	1,207
大坂山	1,528	1,647	1,455	1,911	1,253	1,854	1,919	1,204	2,213	1,187	1,538	1,561	1,608	1,586	1,482	1,787	1,493	1,719	2,183	1,679	2,097
権現山	1,725	1,558	1,401	1,786	1,334	2,133	2,172	1,224	2,193	1,438	1,520	1,666	1,631	1,658	1,516	1,430	1,609	1,702	1,994	1,559	1,692
火山	1,362	1,106	932	1,029	883	1,109	1,060	789	1,374	873	1,408	1,613	1,483	1,847	1,506	1,871	1,100	1,072	1,543	944	1,146
九千部山			3,672	3,021	2,578	3,167	3,283	2,278	3,762	2,693	2,711	2,995	3,696	3,403	3,314	2,480	3,201	3,400	4,353	2,596	3,334
宮の尾	2,538	2,820	2,260	2,647	1,874	2,882	2,810	2,376	3,167	2,336	2,506	2,589	2,789	3,033	3,003	2,651	2,268	3,046	3,475	2,290	2,873
御側	2,679	2,907	2,194	2,626	1,933	3,129	3,093	2,398	3,215	2,517	2,575	2,588	2,948	3,055	3,135	2,770	2,419	3,055	3,481	2,404	2,812
柴庵	2,666	2,973	2,216	2,540	1,889	2,936	2,884	2,364	3,105	2,371	2,544	2,545	2,906	3,006	3,162	2,605	2,307	3,132	3,560	2,315	2,823
九千部	3,037	3,250	2,202	2,823	2,085	2,828	2,895	1,831	3,396	2,277	2,534	2,745	3,525	3,271	3,164	2,709	3,189	3,197	4,145	2,395	3,273
背振	3,315	3,515	2,470	3,124	2,350	3,093	2,501	1,789	3,196	2,382	2,674	2,992	3,680	3,438	3,216	3,047	3,232	3,201	3,377	2,153	3,132
小川内※	3,131	3,234	2,204	2,666	2,115	2,924	2,746	2,100	3,359	2,233	2,528	2,797	3,404	3,194	3,053	2,733	2,902	2,875	2,373		
南畑	2,686	2,821	1,942	2,662	1,891	2,621	2,716	1,747	3,174	2,000	2,200	2,469	2,954	2,692	2,795	2,508	2,650	2,572	3,525	1,872	2,603
小河原	2,041	2,089	1,499	2,383	1,648	2,202	2,481	1,421	2,481	1,494	2,038	2,081	2,273	2,327	1,743	2,323	2,442	2,258	2,674	1,705	2,112
力丸	1,725	1,711	1,222	1,963	1,368	1,877	2,028	1,192	2,249	1,338	1,651	1,779	2,004	2,019	1,630	2,147	2,229	2,039	2,501	1,503	1,822
津野	2,123	2,160	1,660	1,660	1,537	2,083	2,797	1,750	2,801	1,801	2,033	1,958	2,182	2,268	2,211	2,000	1,902	2,244	2,643	1,999	2,172
頂吉	2,319	2,205	1,701	2,329	1,854	2,566	2,653	1,589	2,776	1,533	2,041	2,199	2,406	2,351	2,023	2,259	2,128	2,346	2,782	2,141	2,068
大藪	2,363	2,440	1,819	2,357	1,769	2,298	2,670	1,475	2,695	1,764	2,246	2,030	2,351	2,396	2,371	2,142	2,014	2,420	2,847	2,020	2,395
古屋敷	1,721	1,747	1,638	2,023	1,379	1,810	2,169	1,471	2,329	1,319	1,962	1,665	1,875	1,485	1,844	1,743	1,563	1,766	2,249	1,372	2,096
上久保	2,915	2,726	1,994	2,729	2,114	2,426	2,865	1,865	3,110	1,882	2,057	2,274	2,694	2,564	2,435	2,370	2,439	2,747	3,093	1,717	2,388
池田	1,670	1,431	1,261	1,894	1,245	1,521	1,776	1,028	1,923	1,142	1,574	1,563	1,746	1,542	1,585	1,695	1,658	1,611	2,088	1,295	1,434
上村	2,664	2,705	1,893	2,502	1,893	2,353	2,509	1,647	2,849	1,861	2,032	2,314	2,997	2,601	2,458	2,196	2,394	2,211	3,201	2,015	2,837
山神							2,255	1,404	2,482	1,626	1,826	2,142	2,742	2,246	2,124	2,026	2,208	1,995	3,153	1,864	2,440
針摺東※							1,847	1,123	2,051	1,345	1,577	1,804	2,140	1,818	1,986	1,769	1,925	1,873	2,709	1,474	1,968
鳴淵							2,055	1,256	2,274	1,315	1,780	1,891	2,030	2,206	1,799	2,153	2,137	2,069	2,597	1,512	1,866
雨水橋							1,513	999	1,929	1,111	1,613	1,586	1,711	1,747	1,502	1,719	1,700	1,725	2,111	1,165	1,453
猪野							2,132	1,264	2,545	1,455	1,904	1,770	1,895	2,096	1,853	1,971	1,976	2,054	2,400	1,445	1,718
福智山							2,061	1,325	2,171	1,282	1,764	1,875	1,993	2,089	1,795	1,908	1,911	1,924	2,316	1,773	1,743
牛頭							1,849	1,161	2,260	1,391	1,762	1,958	2,185	1,878	2,147	2,029	1,984	1,990	2,825	1,501	2,099
北谷							2,118	1,355	2,423	1,474	1,931	2,023	2,076	1,991	1,905	2,097	1,882	1,839	2,418	1,483	2,004
藤波													2,337	2,454	2,776	2,221	1,928	2,455	2,775	1,953	2,113

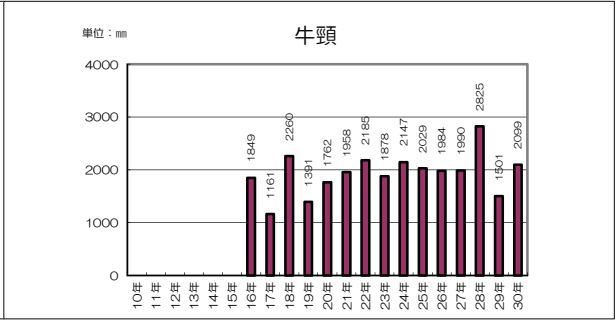
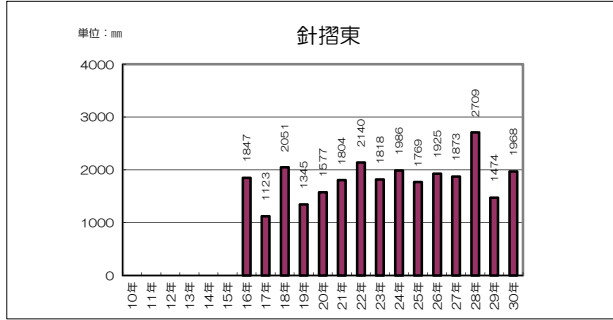
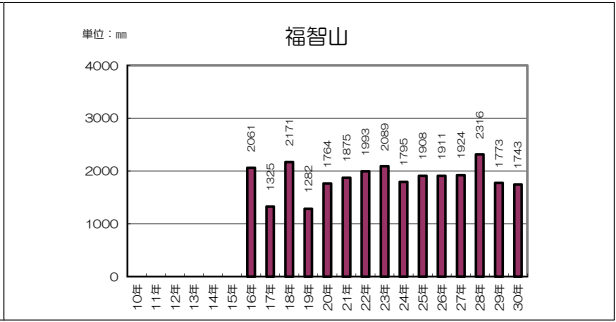
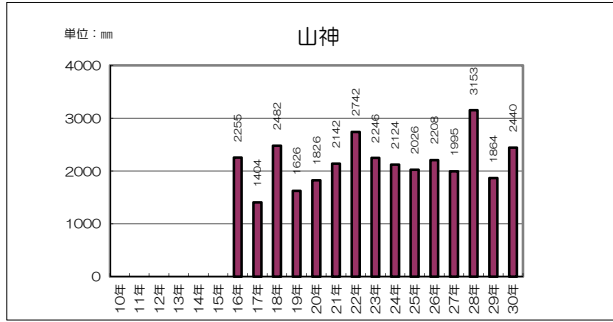
※小川内:H28年8月に雨量計廃止のため観測停止。針摺東:H26年3月観測開始。H26年2月以前のデータは永岡地点(旧地点)の雨量











※H26年3月観測開始。H26年2月以前のデータは永野地点(旧地点)の雨量

