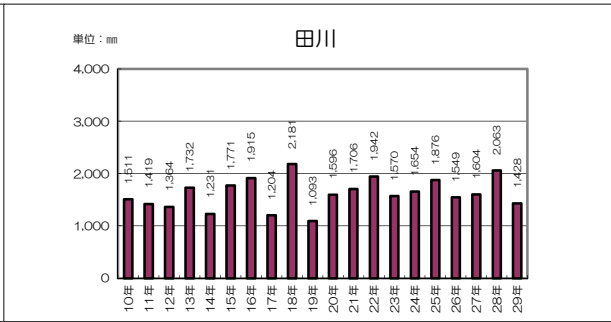
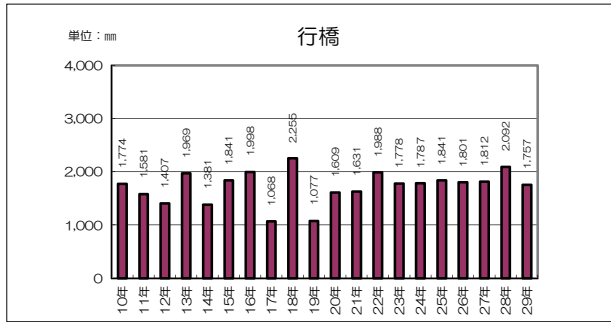
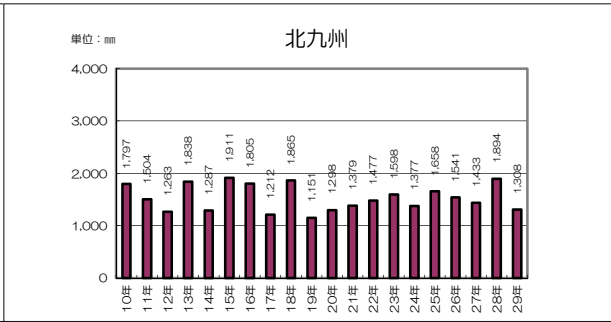
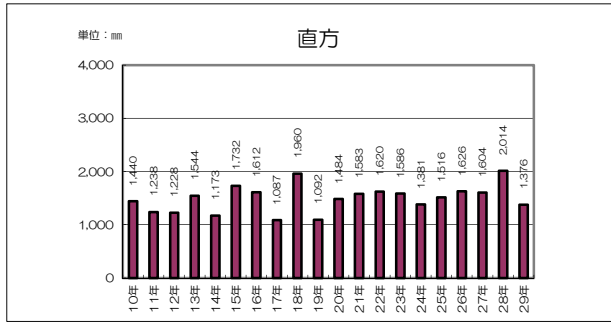
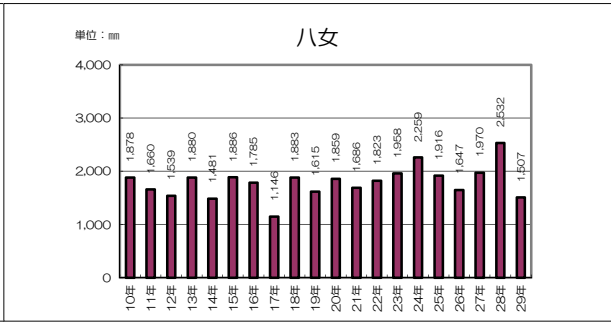
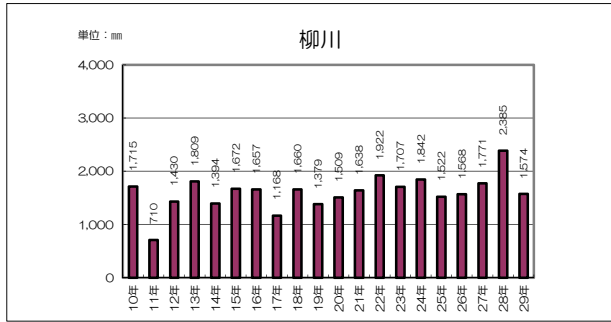
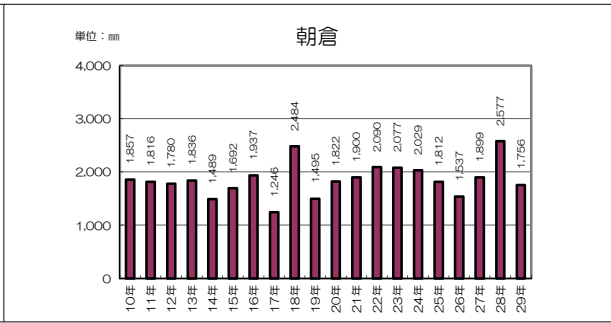
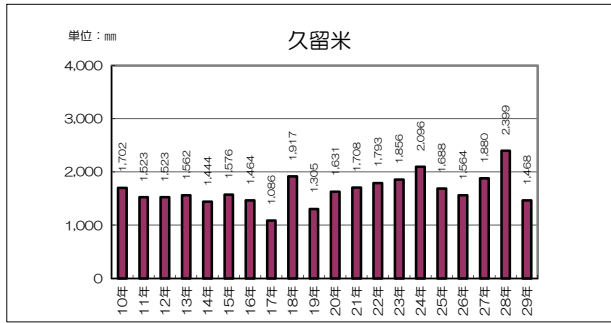
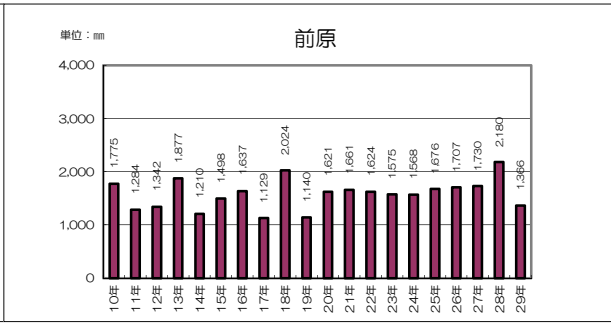
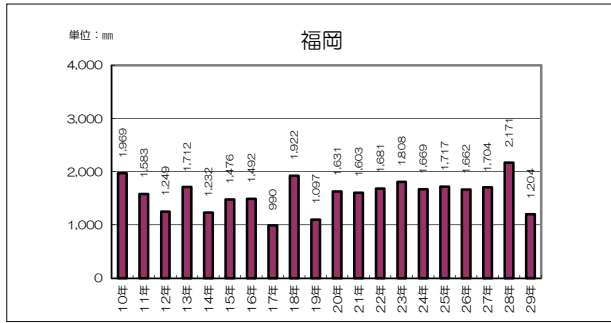


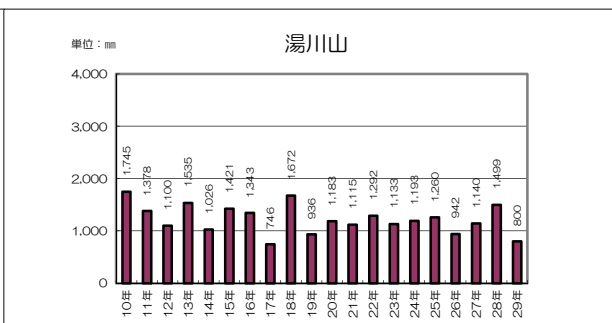
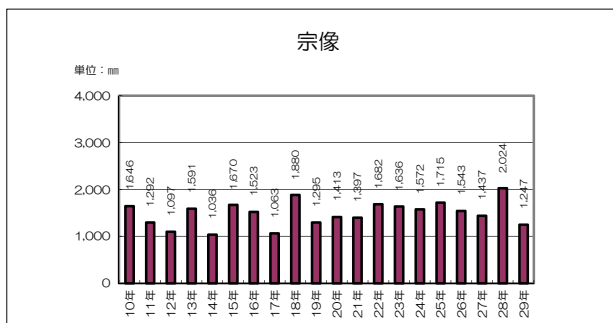
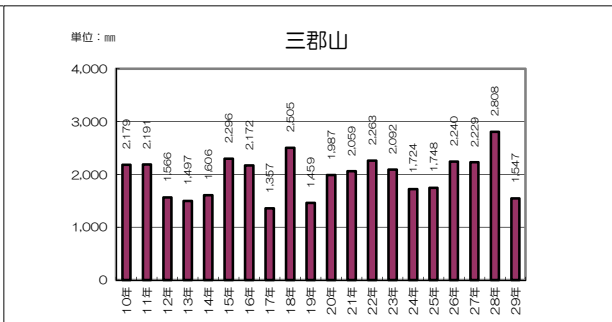
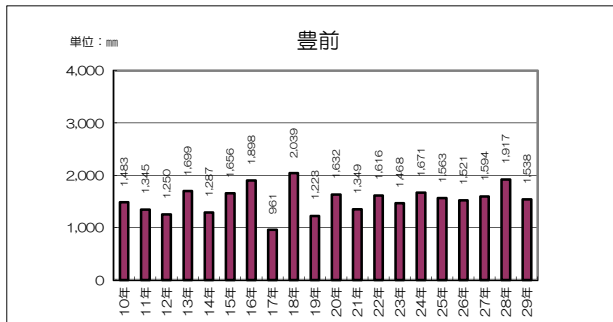
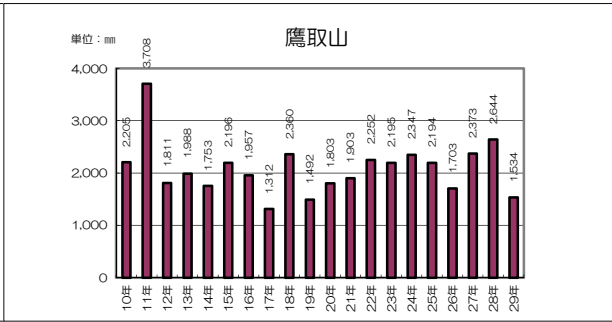
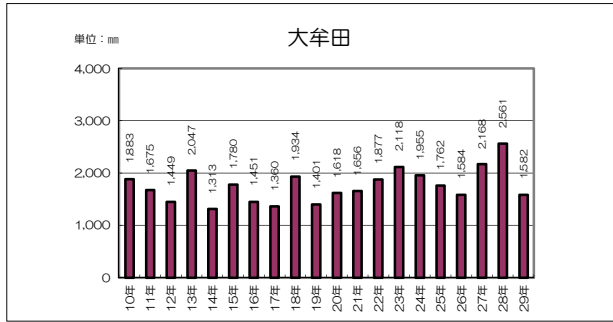
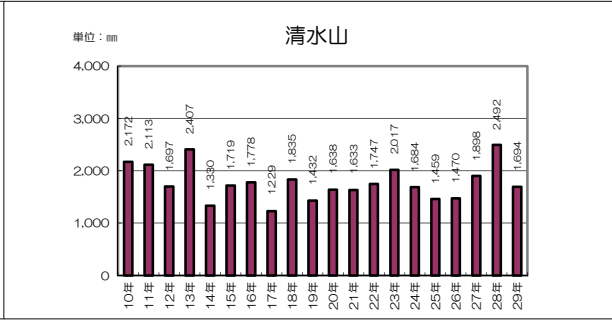
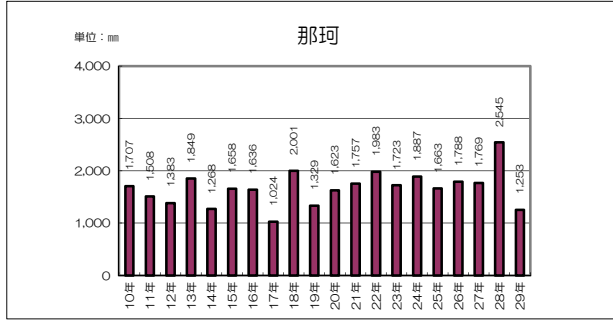
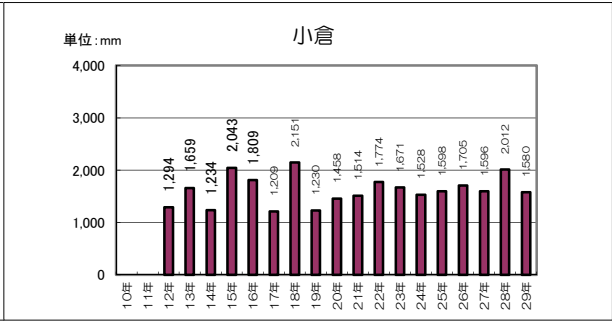
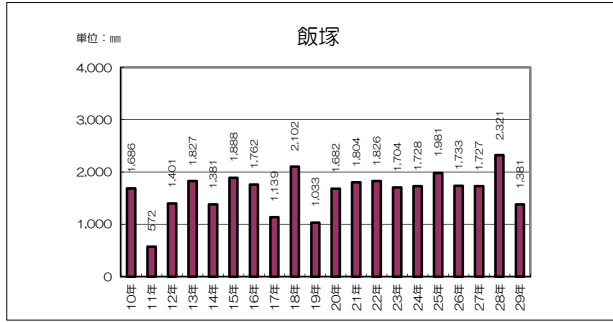
2 県防災行政無線観測による年別雨量

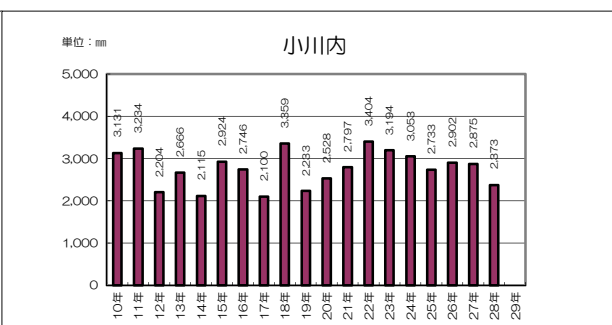
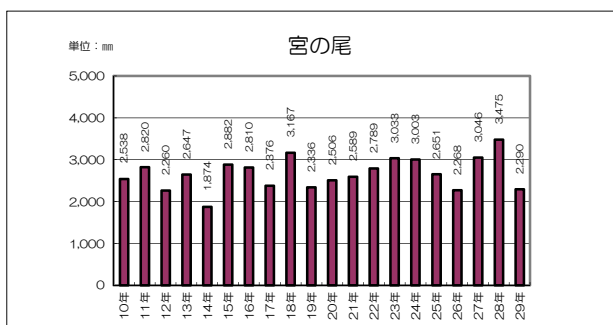
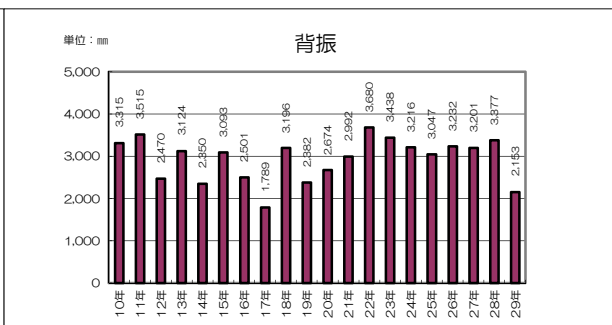
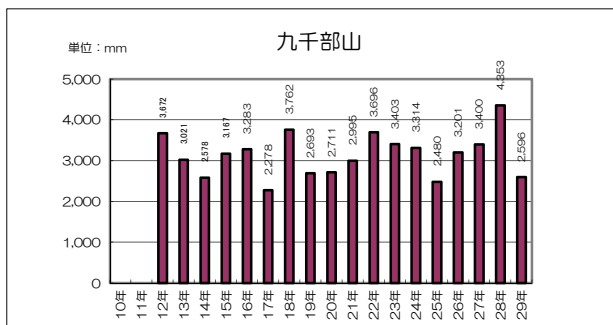
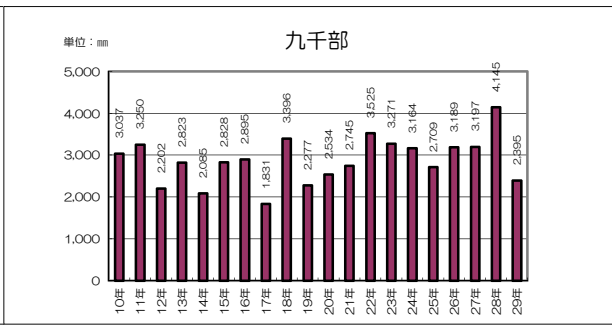
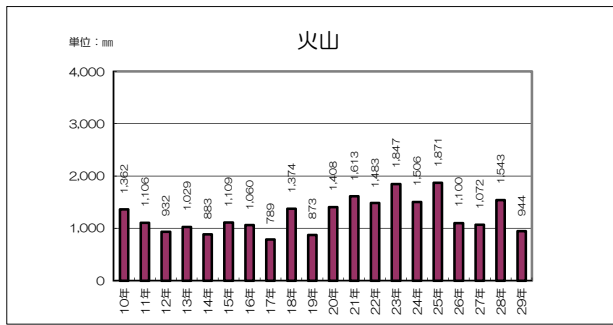
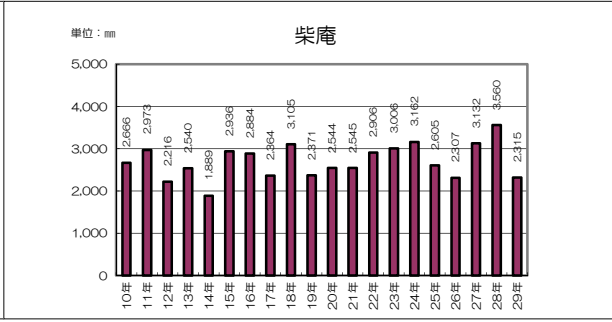
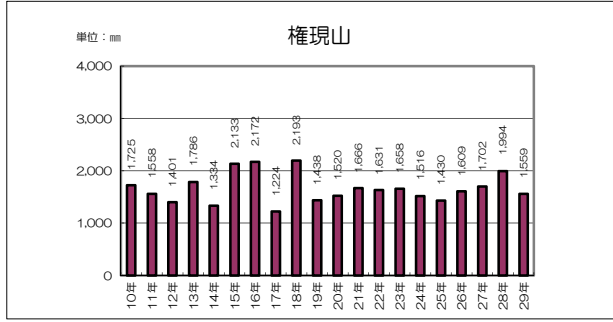
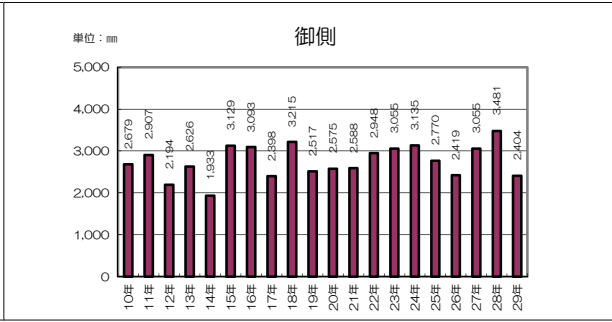
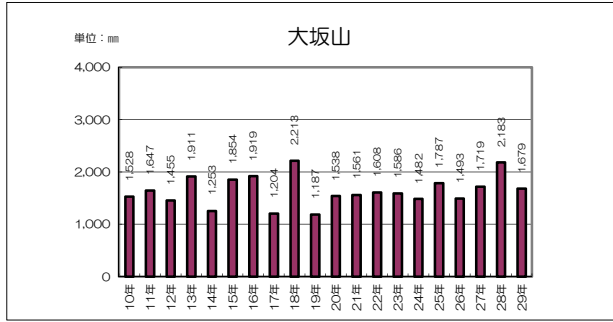
単位(mm)

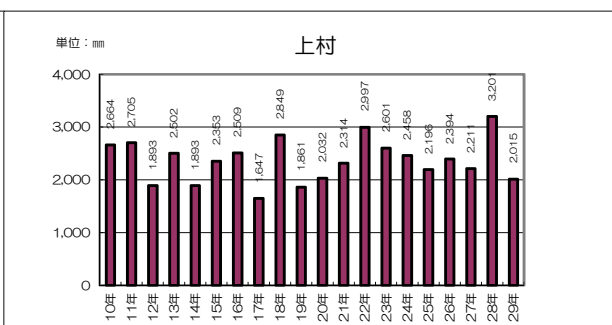
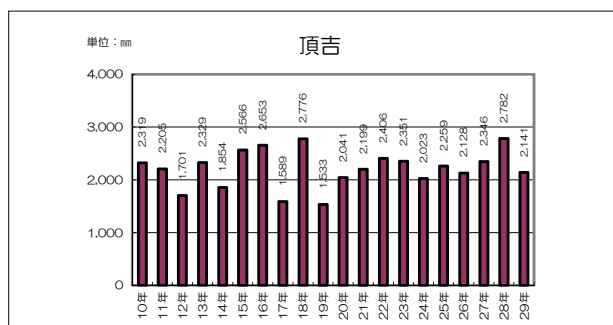
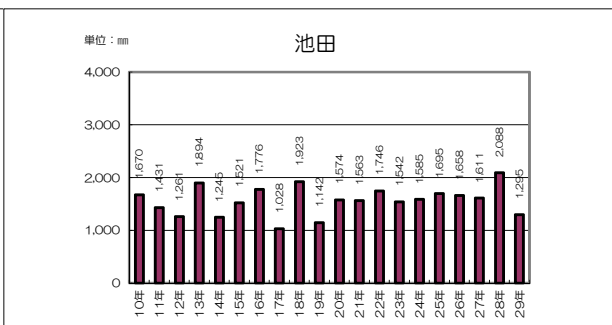
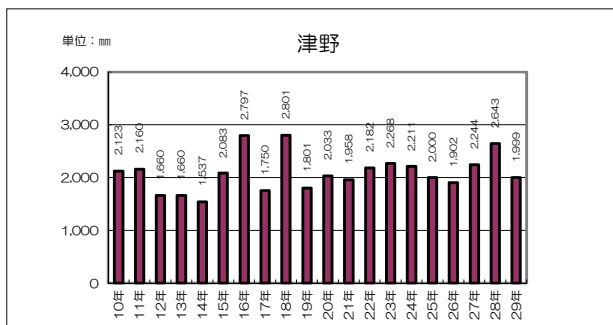
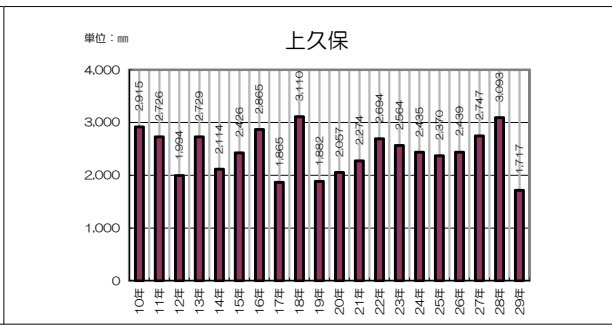
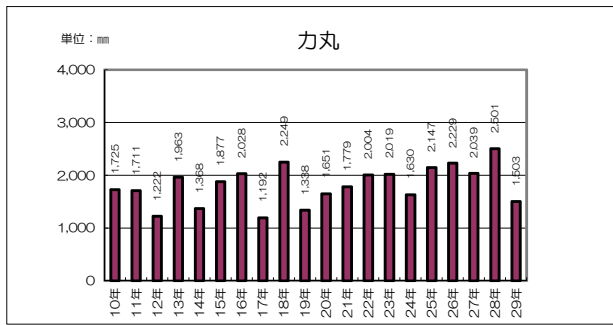
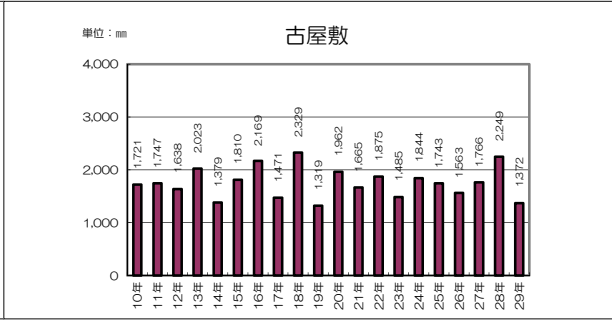
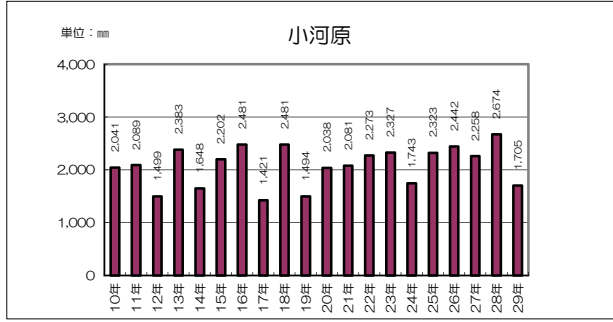
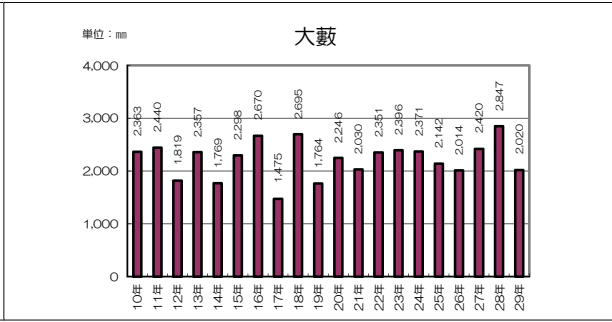
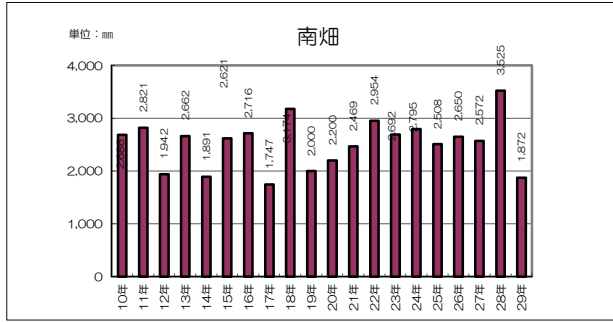
年 観測地点	10年	11年	12年	13年	14年	15年	16年	17年	18年	19年	20年	21年	22年	23年	24年	25年	26年	27年	28年	29年
福岡	1,969	1,583	1,249	1,712	1,232	1,476	1,492	990	1,922	1,097	1,631	1,603	1,681	1,808	1,669	1,717	1,662	1,704	2,171	1,204
久留米	1,702	1,523	1,523	1,562	1,444	1,576	1,464	1,086	1,917	1,305	1,631	1,708	1,793	1,856	2,096	1,688	1,564	1,880	2,399	1,468
柳川	1,715	710	1,430	1,809	1,394	1,672	1,657	1,168	1,660	1,379	1,509	1,638	1,922	1,707	1,842	1,522	1,568	1,771	2,385	1,574
直方	1,440	1,238	1,228	1,544	1,173	1,732	1,612	1,087	1,960	1,092	1,484	1,583	1,620	1,586	1,381	1,516	1,626	1,604	2,014	1,376
行橋	1,774	1,581	1,407	1,969	1,381	1,841	1,998	1,068	2,255	1,077	1,609	1,631	1,988	1,778	1,787	1,841	1,801	1,812	2,092	1,757
前原	1,775	1,284	1,342	1,877	1,210	1,498	1,637	1,129	2,024	1,140	1,621	1,661	1,624	1,575	1,568	1,676	1,707	1,730	2,180	1,366
朝倉	1,857	1,816	1,780	1,836	1,489	1,692	1,937	1,246	2,484	1,495	1,822	1,900	2,090	2,077	2,029	1,812	1,537	1,899	2,577	1,756
八女	1,878	1,660	1,539	1,880	1,481	1,886	1,785	1,146	1,883	1,615	1,859	1,686	1,823	1,958	2,259	1,916	1,647	1,970	2,532	1,507
北九州	1,797	1,504	1,263	1,838	1,287	1,911	1,805	1,212	1,865	1,151	1,298	1,379	1,477	1,598	1,377	1,658	1,541	1,433	1,894	1,308
田川	1,511	1,419	1,364	1,732	1,231	1,771	1,915	1,204	2,181	1,093	1,596	1,706	1,942	1,570	1,654	1,876	1,549	1,604	2,063	1,428
飯塚	1,686	572	1,401	1,827	1,381	1,888	1,762	1,139	2,102	1,033	1,682	1,804	1,826	1,704	1,728	1,981	1,733	1,727	2,321	1,381
那珂	1,707	1,508	1,383	1,849	1,268	1,658	1,636	1,024	2,001	1,329	1,623	1,757	1,983	1,723	1,887	1,663	1,788	1,769	2,545	1,253
大牟田	1,883	1,675	1,449	2,047	1,313	1,780	1,451	1,360	1,934	1,401	1,618	1,656	1,877	2,118	1,955	1,762	1,584	2,168	2,561	1,582
豊前	1,483	1,345	1,250	1,699	1,287	1,656	1,898	961	2,039	1,223	1,632	1,349	1,616	1,468	1,671	1,563	1,521	1,594	1,917	1,538
宗像	1,646	1,292	1,097	1,591	1,036	1,670	1,523	1,063	1,880	1,295	1,413	1,397	1,682	1,636	1,572	1,715	1,543	1,437	2,024	1,247
小倉			1,294	1,659	1,234	2,043	1,809	1,209	2,151	1,230	1,458	1,514	1,774	1,671	1,528	1,598	1,705	1,596	2,012	1,580
清水山	2,172	2,113	1,697	2,407	1,330	1,719	1,778	1,229	1,835	1,432	1,638	1,633	1,747	2,017	1,684	1,459	1,470	1,898	2,492	1,694
鷹取山	2,205	3,708	1,811	1,988	1,753	2,196	1,957	1,312	2,360	1,492	1,803	1,903	2,252	2,195	2,347	2,194	1,703	2,373	2,644	1,534
三郡山	2,179	2,191	1,566	1,497	1,606	2,296	2,172	1,357	2,505	1,459	1,987	2,059	2,263	2,092	1,724	1,748	2,240	2,229	2,808	1,547
湯川山	1,745	1,378	1,100	1,535	1,026	1,421	1,343	746	1,672	936	1,183	1,115	1,292	1,133	1,193	1,260	942	1,140	1,499	800
大坂山	1,528	1,647	1,455	1,911	1,253	1,854	1,919	1,204	2,213	1,187	1,538	1,561	1,608	1,586	1,482	1,787	1,493	1,719	2,183	1,679
権現山	1,725	1,558	1,401	1,786	1,334	2,133	2,172	1,224	2,193	1,438	1,520	1,666	1,631	1,658	1,516	1,430	1,609	1,702	1,994	1,559
火山	1,362	1,106	932	1,029	883	1,109	1,060	789	1,374	873	1,408	1,613	1,483	1,847	1,506	1,871	1,100	1,072	1,543	944
九千部山			3,672	3,021	2,578	3,167	3,283	2,278	3,762	2,693	2,711	2,995	3,696	3,403	3,314	2,480	3,201	3,400	4,353	2,596
宮の尾	2,538	2,820	2,260	2,647	1,874	2,882	2,810	2,376	3,167	2,336	2,506	2,589	2,789	3,033	3,003	2,651	2,268	3,046	3,475	2,290
御側	2,679	2,907	2,194	2,626	1,933	3,129	3,093	2,398	3,215	2,517	2,575	2,588	2,948	3,055	3,135	2,770	2,419	3,055	3,481	2,404
柴庵	2,666	2,973	2,216	2,540	1,889	2,936	2,884	2,364	3,105	2,371	2,544	2,545	2,906	3,006	3,162	2,605	2,307	3,132	3,560	2,315
九千部	3,037	3,250	2,202	2,823	2,085	2,828	2,895	1,831	3,396	2,277	2,534	2,745	3,525	3,271	3,164	2,709	3,189	3,197	4,145	2,395
背振	3,315	3,515	2,470	3,124	2,350	3,093	2,501	1,789	3,196	2,382	2,674	2,992	3,680	3,438	3,216	3,047	3,232	3,201	3,377	2,153
小川内※	3,131	3,234	2,204	2,666	2,115	2,924	2,746	2,100	3,359	2,233	2,528	2,797	3,404	3,194	3,053	2,733	2,902	2,875	2,373	
南畑	2,686	2,821	1,942	2,662	1,891	2,621	2,716	1,747	3,174	2,000	2,200	2,469	2,954	2,692	2,795	2,508	2,650	2,572	3,525	1,872
小河原	2,041	2,089	1,499	2,383	1,648	2,202	2,481	1,421	2,481	1,494	2,038	2,081	2,273	2,327	1,743	2,323	2,442	2,258	2,674	1,705
力丸	1,725	1,711	1,222	1,963	1,368	1,877	2,028	1,192	2,249	1,338	1,651	1,779	2,004	2,019	1,630	2,147	2,229	2,039	2,501	1,503
津野	2,123	2,160	1,660	1,660	1,537	2,083	2,797	1,750	2,801	1,801	2,033	1,958	2,182	2,268	2,211	2,000	1,902	2,244	2,643	1,999
頂吉	2,319	2,205	1,701	2,329	1,854	2,566	2,653	1,589	2,776	1,533	2,041	2,199	2,406	2,351	2,023	2,259	2,128	2,346	2,782	2,141
大藪	2,363	2,440	1,819	2,357	1,769	2,298	2,670	1,475	2,695	1,764	2,246	2,030	2,351	2,396	2,371	2,142	2,014	2,420	2,847	2,020
古屋敷	1,721	1,747	1,638	2,023	1,379	1,810	2,169	1,471	2,329	1,319	1,962	1,665	1,875	1,485	1,844	1,743	1,563	1,766	2,249	1,372
上久保	2,915	2,726	1,994	2,729	2,114	2,426	2,865	1,865	3,110	1,882	2,057	2,274	2,694	2,564	2,435	2,370	2,439	2,747	3,093	1,717
池田	1,670	1,431	1,261	1,894	1,245	1,521	1,776	1,028	1,923	1,142	1,574	1,563	1,746	1,542	1,585	1,695	1,658	1,611	2,088	1,295
上村	2,664	2,705	1,893	2,502	1,893	2,353	2,509	1,647	2,849	1,861	2,032	2,314	2,997	2,601	2,458	2,196	2,394	2,211	3,201	2,015
山神							2,255	1,404	2,482	1,626	1,826	2,142	2,742	2,246	2,124	2,026	2,208	1,995	3,153	1,864
針摺東※							1,847	1,123	2,051	1,345	1,577	1,804	2,140	1,818	1,986	1,769	1,925	1,873	2,709	1,474
鳴淵							2,055	1,256	2,274	1,315	1,780	1,891	2,030	2,206	1,799	2,153	2,137	2,069	2,597	1,512
雨水橋							1,513	999	1,929	1,111	1,613	1,586	1,711	1,747	1,502	1,719	1,700	1,725	2,111	1,165
猪野							2,132	1,264	2,545	1,455	1,904	1,770	1,895	2,096	1,853	1,971	1,976	2,054	2,400	1,445
福智山							2,061	1,325	2,171	1,282	1,764	1,875	1,993	2,089	1,795	1,908	1,911	1,924	2,316	1,773
牛頭							1,849	1,161	2,260	1,391	1,762	1,958	2,185	1,878	2,147	2,029	1,984	1,990	2,825	1,501
北谷							2,118	1,355	2,423	1,474	1,931	2,023	2,076	1,991	1,905	2,097	1,882	1,839	2,418	1,483
藤波													2,337	2,454	2,776	2,221	1,928	2,455	2,775	1,953

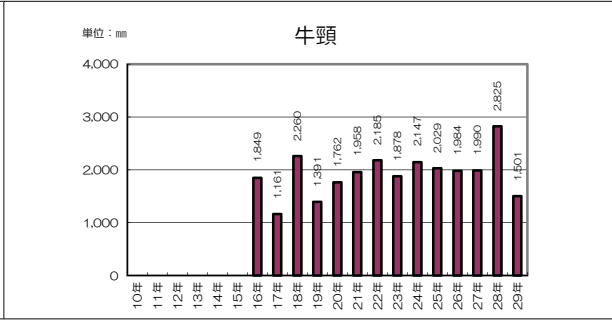
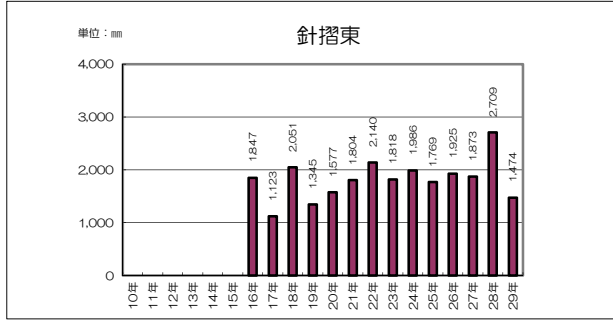
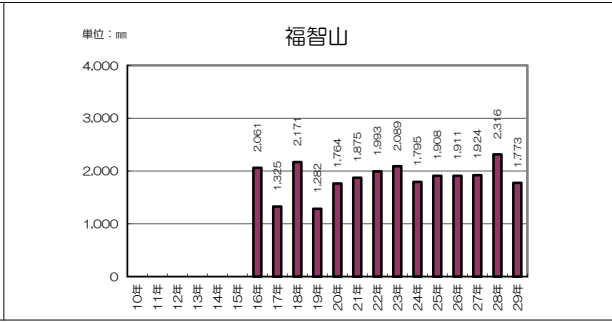
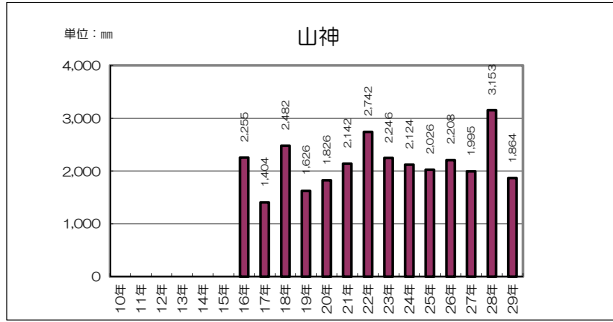
※小川内:H28年8月に雨量計廃止のため観測停止。 針摺東:H26年3月観測開始。H26年2月以前のデータは永岡地点(旧地点)の雨量











※H26年3月観測開始。H26年2月以前のデータは永海地点(旧地点)の高量

